






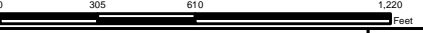





Credits: Image captured 2011  
 using ESRI World Imagery  
 MapService, VT.gov  
 USDA, and NOAA

Legend	
	Subject Property
	VSWI Wetlands
	Contours (ft)
	Perennial Streams
	Abutting Parcels
	Intermittent Streams

**625 Sentinel  
 Cedar Lane Property**  
 Charlotte, Vermont

Base Plan Orthophotograph		
Project Number: XXXX	Scale: 1" = 600'	 
Date: June 12, 2013	<i>This plan is conceptual only and is not represented as an engineered plan.</i>	
		 Ten Post Office Square, Boston, MA 02109